



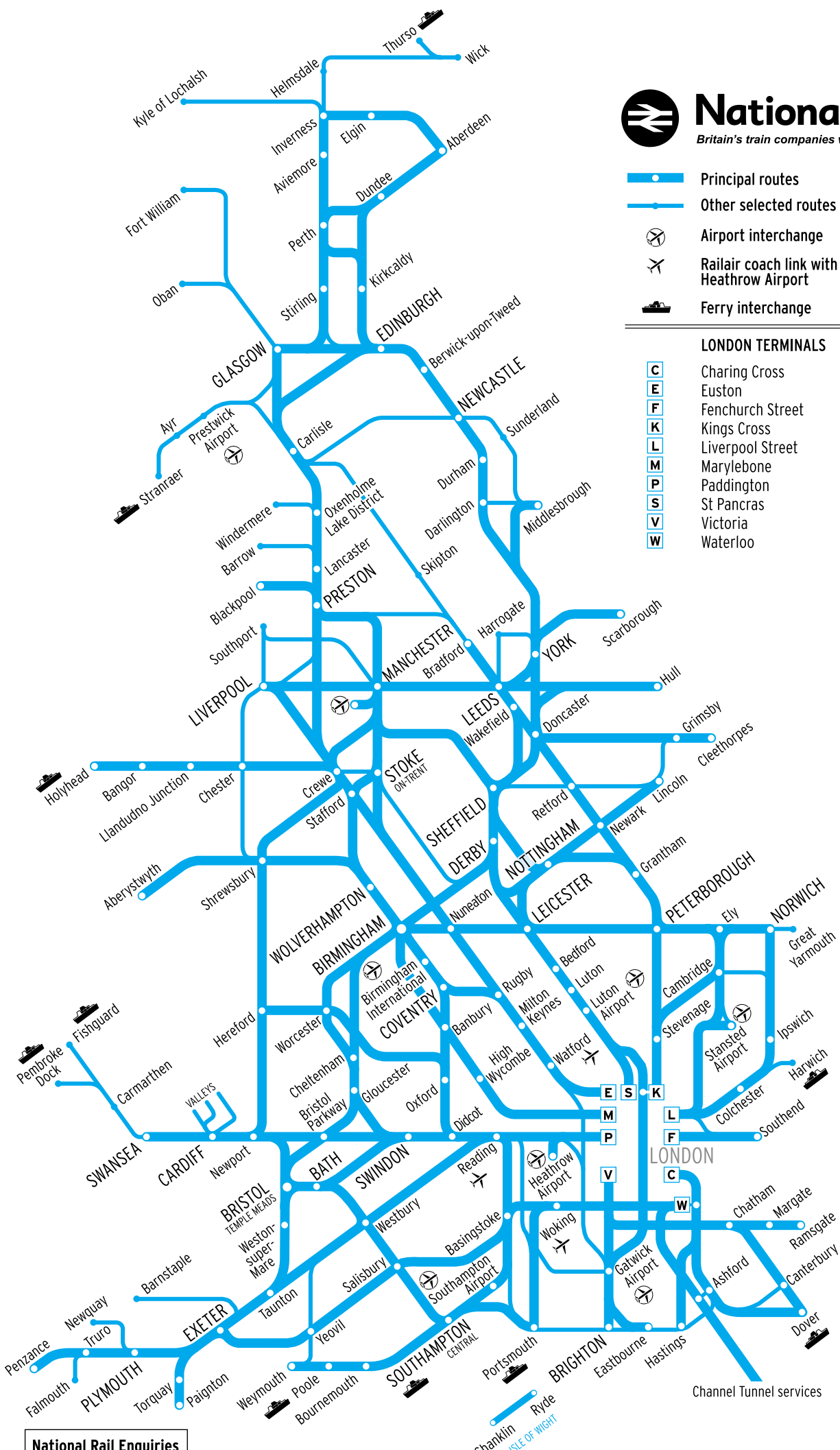
National Rail

Britain's train companies working together

- Principal routes
- Other selected routes
- Airport interchange
- Railair coach link with Heathrow Airport
- Ferry interchange

LONDON TERMINALS

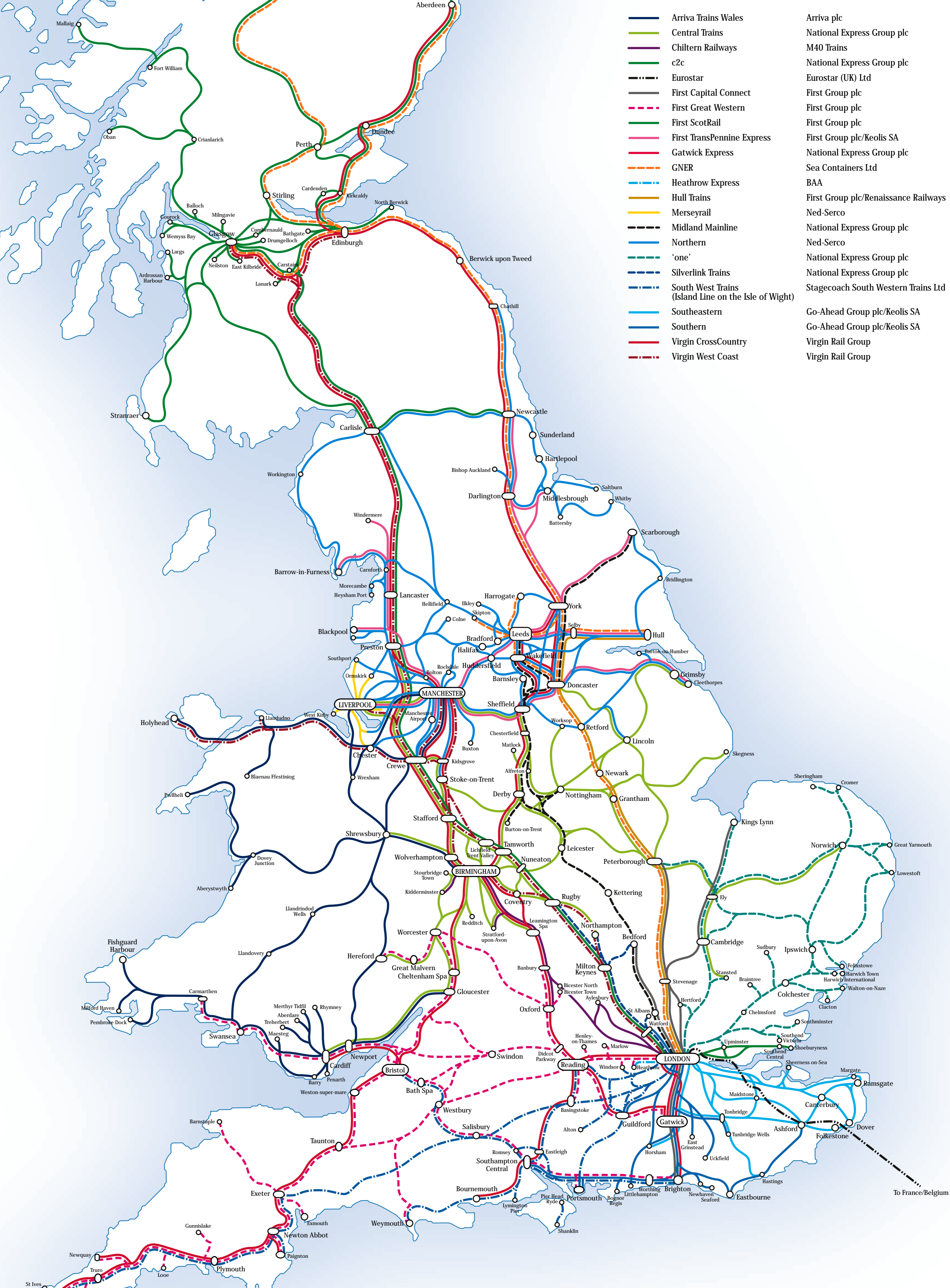
- C** Charing Cross
- E** Euston
- F** Fenchurch Street
- K** Kings Cross
- L** Liverpool Street
- M** Marylebone
- P** Paddington
- S** St Pancras
- V** Victoria
- W** Waterloo



National Rail Enquiries
 08457 48 49 50
www.nationalrail.co.uk

2007 Great Britain National Rail Passenger Operators

Sixth edition (February 2007)



- | | | |
|-----------|--|--------------------------------------|
| — | Arriva Trains Wales | Arriva plc |
| — | Central Trains | National Express Group plc |
| — | Chiltern Railways | M40 Trains |
| — | c2c | National Express Group plc |
| - · - · - | Eurostar | Eurostar (UK) Ltd |
| — | First Capital Connect | First Group plc |
| - · - · - | First Great Western | First Group plc |
| — | First ScotRail | First Group plc |
| — | First TransPennine Express | First Group plc/Keolis SA |
| — | Gatwick Express | National Express Group plc |
| - · - · - | GNER | Sea Containers Ltd |
| - · - · - | Heathrow Express | BAA |
| — | Hull Trains | First Group plc/Renaissance Railways |
| — | Merseyrail | Ned-Serco |
| - · - · - | Midland Mainline | National Express Group plc |
| — | Northern | Ned-Serco |
| - · - · - | 'one' | National Express Group plc |
| - · - · - | Silverlink Trains | National Express Group plc |
| - · - · - | South West Trains (Island Line on the Isle of Wight) | Stagecoach South Western Trains Ltd |
| — | Southeastern | Go-Ahead Group plc/Keolis SA |
| — | Southern | Go-Ahead Group plc/Keolis SA |
| — | Virgin CrossCountry | Virgin Rail Group |
| - · - · - | Virgin West Coast | Virgin Rail Group |

TRAIN OPERATING COMPANIES SHOWN ON THIS MAP

- Central Trains**
PO Box 4323
Birmingham
B2 4JB
- Chiltern Railways**
Western House
14 Rickfords Hill
Aylesbury HP20 2RX
- c2c**
Freepost ADM 3968
Southend
SS1 1ZS
- First Capital Connect**
Customer Relations Department
Freepost RRBR-REE-KTKY
PO Box 443, Plymouth PL4 6WP
- First Great Western**
PO Box 313
Plymouth
PL4 6YD
- Gatwick Express**
52 Grosvenor Gardens
London
SW1 0AU
- Great North Eastern Railway**
Main Headquarters
Station Road
York YO1 6HT
- Heathrow Express**
30 Eastbourne Terrace
London
W6 6LE
- Island Line**
Overline House
Blechynden Terrace
Southampton SO15 1GW
- Midland Mainline**
Midland House
Nelson Street
Derby DE1 2SA
- 'one'**
Grosvenor House
112-114 Prince of Wales Road,
Norwich NR1 1NS
- Silverlink Train Services**
Freepost ADM 3970
Bletchley
MK1 1ZP
- Southeastern**
PO Box 286
Plymouth
PL4 6WU
- Southern**
PO Box 277
Tonbridge
Kent TN9 2ZP
- South West Trains**
Overline House
Blechynden Terrace
Southampton SO15 1GW
- Virgin Trains**
PO Box 713
Birmingham
B5 4HA

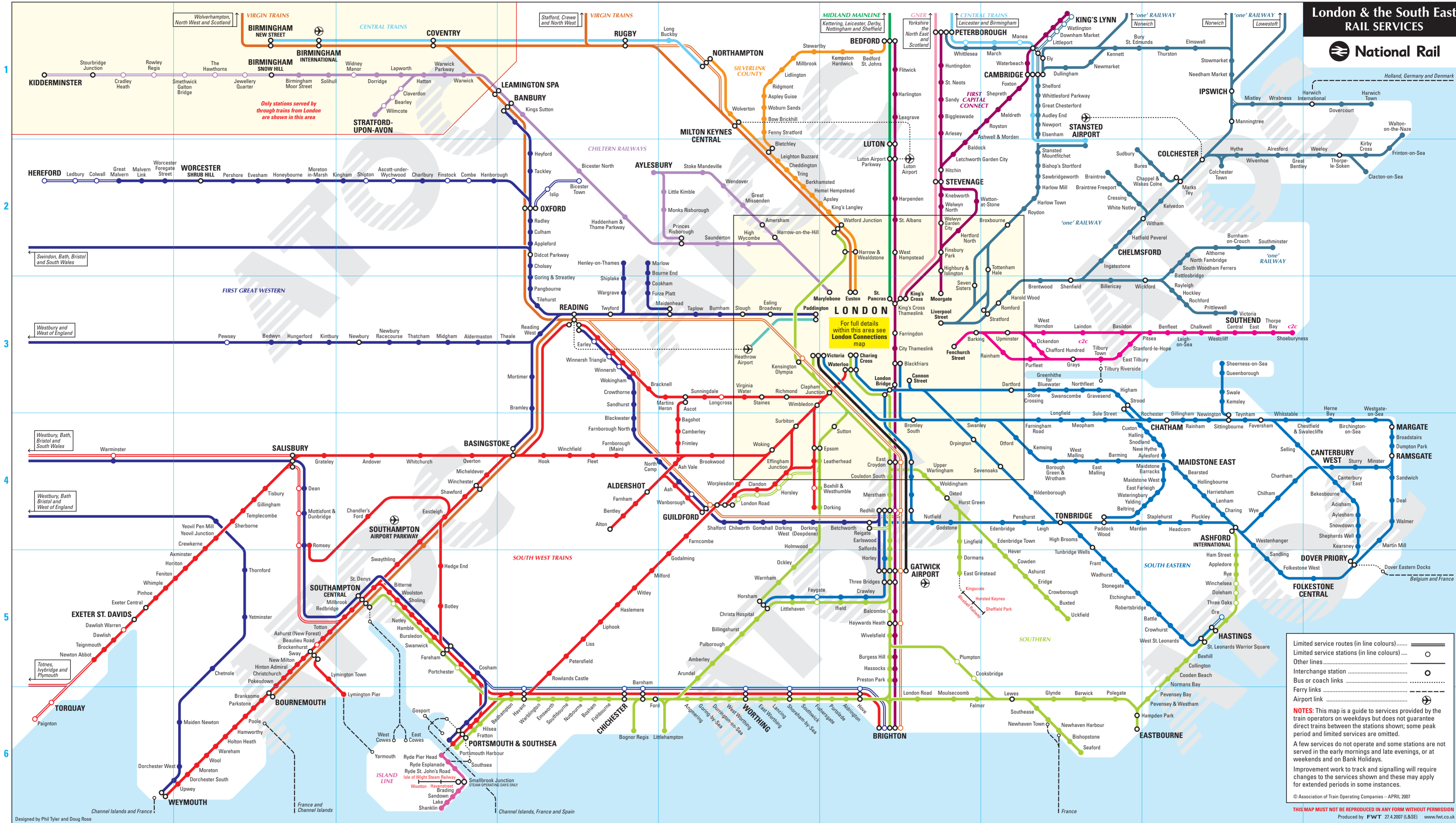
Comments on train services should be sent to the relevant Customer Services Department
Details of train times and fares can be obtained by telephoning
National Rail Enquiries on 08457 48 49 50
or visiting the website www.nationalrail.co.uk

Rail Franchises or Train Company trading names may change during the currency of this publication. Every effort has been made to ensure the information shown is correct at the time of going to press: April 2007.
It is recommended that journey details are checked prior to travel.

INDEX TO STATIONS

Altham	H2	Balcombe	F5	Bicester Town	D2	Braintree Freepost	G2	Charing	H4	Cookham	D3	Dorking (Deeplene)	E4	Elmswell	H1	Fishbourne	D6	Great Bentley	H2	Hastings	H5	Holwood	A1	Langfield	F4	Manningtree	H1	Moulscoombe	F6	Oxford	F6	Princes Risborough	E2	Rugby	E2	Sheerness-on-Sea	H3	South Victoria	H3	Swanscombe	G3	Tring	E2	Weeley	J2	Winchfield	D4
--------	----	----------	----	---------------	----	--------------------	----	---------	----	---------	----	--------------------	----	----------	----	------------	----	---------------	----	----------	----	---------	----	-----------	----	-------------	----	-------------	----	--------	----	--------------------	----	-------	----	------------------	----	----------------	----	------------	----	-------	----	--------	----	------------	----

London & the South East RAIL SERVICES

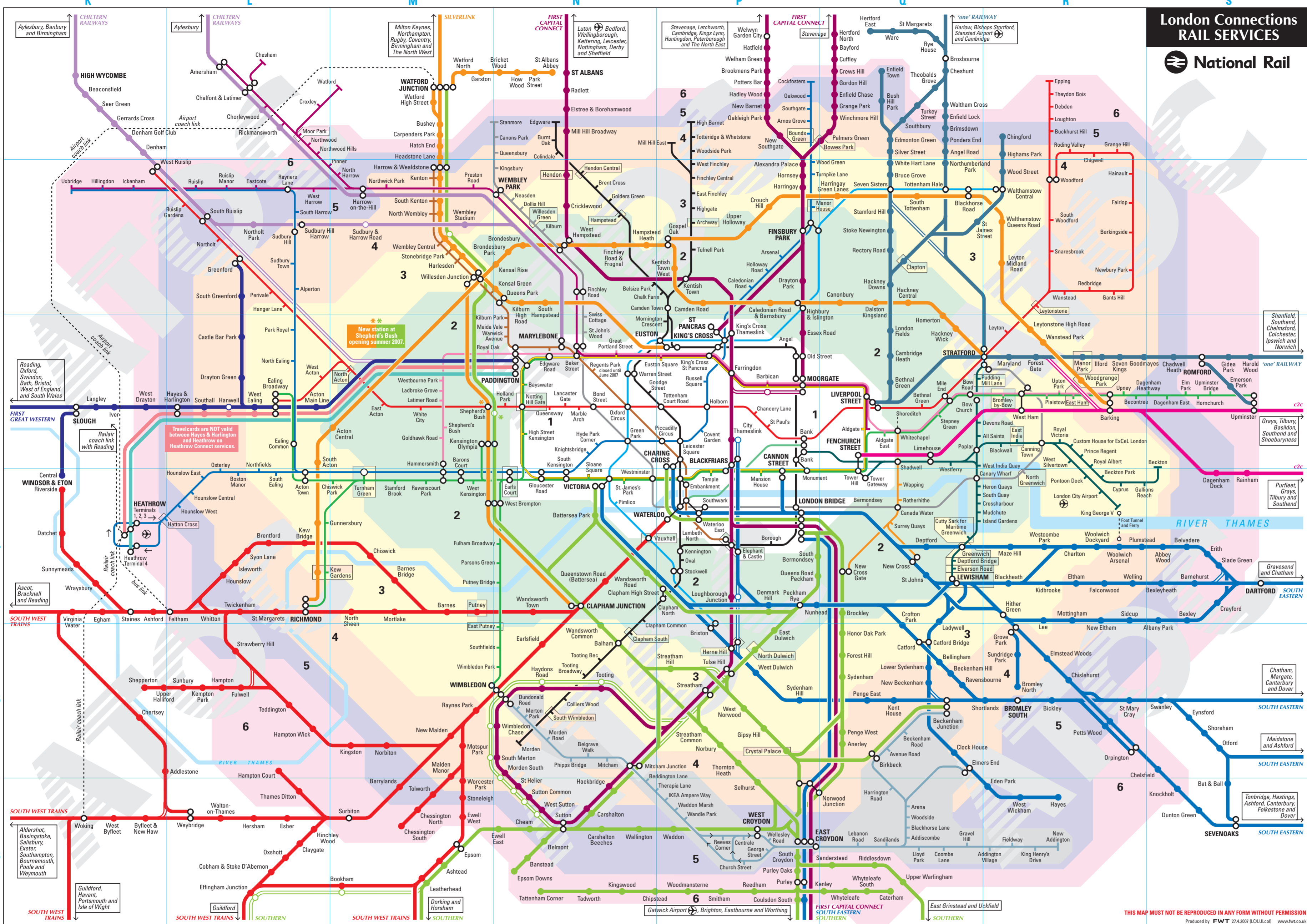


Limited service routes (in line colours)
 Limited service stations (in line colours)
 Other lines
 Interchange station
 Bus or coach links
 Ferry links
 Airport link

NOTES: This map is a guide to services provided by the train operators on weekdays but does not guarantee direct trains between the stations shown; some peak period and limited services are omitted.
 A few services do not operate and some stations are not served in the early mornings and late evenings, or at weekends and on Bank Holidays.
 Improvement work to track and signalling will require changes to the services shown and these may apply for extended periods in some instances.

© Association of Train Operating Companies - APRIL 2007
THIS MAP MUST NOT BE REPRODUCED IN ANY FORM WITHOUT PERMISSION
 Produced by **FWT** 27.4.2007 (L&SE) www.fwt.co.uk

Designed by Phil Tyler and Doug Rose



London Connections RAIL SERVICES



National Rail Train Operating Companies

- Chiltern Railways
 - c2c
 - First Capital Connect
 - First Great Western
 - 'One' Railway
 - Silverlink County and Metro
 - Southern
 - Southeastern
 - South West Trains
 - Limited service lines and/or stations (in outline in Train Company colours)
 - Interchange stations
 - Bus and coach links
- AIRPORT SERVICES:**
- Heathrow Connect
 - Heathrow Express
- Stations with Airport links**
- Heathrow Connect is jointly operated by First Group and BAA; Heathrow Express is operated by BAA.
* see below for details of Travelcards on these services.

Transport for London services (thinner lines)

- Bakerloo Line
- Central Line
- Circle Line
- Croydon Tramlink
- District Line
- Docklands Light Railway
- East London Line (replacement bus service operates from 23rd December 2007)
- Hammersmith & City Line
- Jubilee Line
- Metropolitan Line
- Northern Line
- Piccadilly Line
- Victoria Line
- Waterloo & City Line

London Fare Zones

- Zone 1** Vauxhall station in both Zones 1 and 2
- Zone 2** Clapton station in both Zones 2 and 3
- Zone 3** Kew Gardens station in both Zones 3 and 4
- Zone 4** Tramstop in Zones 3, 4, 5 or 6
- Zone 5** Hatton Cross station in both Zones 5 and 6
- Zone 6**

Single and return journey tickets: Ticket prices for journeys between any two stations wholly within the London Fare Zones area are determined by the zones travelled in and through, with different prices applying for journeys which include or permit travel on London Underground and/or Docklands Light Railway (DLR) services.

Tickets between any two National Rail stations, either or both of which are outside the London Fare Zones area, and that are valid for travel 'via London', include the cost of transfer between London mainline terminals, and other designated interchanges, by Underground, DLR or First Capital Connect services via City Thameslink.

Travelcards: For unlimited travel on National Rail, Underground and DLR services within the zones, and on the day(s) for which the ticket is valid. Irrespective of the zones for which they are issued, Travelcards can be used on most London buses (except some special services and excursions), and when valid in Zones 3, 4, 5 or 6 (or any combination of these zones) can be used throughout Croydon Tramlink. *Travelcards are NOT valid at all on Heathrow Express, or on Heathrow Connect services between Hayes & Harlington and Heathrow.

For ticket price and journey information ask at your local station, telephone National Rail Enquiries on 08457 48 49 50, or visit: www.nationalrail.co.uk

NOTES: This map is a guide to services provided by the train operators on weekdays but does not guarantee direct trains between the stations shown; some peak period services are omitted.

A few services do not operate and some stations are not served in the early mornings and late evenings, or at weekends and on public holidays.

Improvement work to track and signalling can affect services and may apply for extended periods in some instances. It is recommended that journey details are checked prior to travel.

Rail Franchises or Train Company trading names may change during the currency of this publication. Every effort has been made to ensure the information shown is correct at the time of going to press: April 2007.

© Association of Train Operating Companies - APRIL 2007

INDEX TO STATIONS	K	L	M	N	P	Q	R	S
Aldershot	08							
Basingstoke	09							
Salisbury	10							
Exeter	11							
Southern	12							
Bournemouth	13							
Bournemouth	14							
Weymouth	15							
Woking	16							
West Byfleet	17							
Weybridge	18							
Hersham	19							
Esler	20							
Hinchley Wood	21							
Claygate	22							
Oxshott	23							
Cobham & Stoke D'Abernon	24							
Bookham	25							
Ashted	26							
Leatherhead	27							
Dorking and Horsham	28							
Belmont	29							
Ashted	30							
Bookham	31							
Chesham	32							
Chorleywood	33							
Chorleywood	34							
Chorleywood	35							
Chorleywood	36							
Chorleywood	37							
Chorleywood	38							
Chorleywood	39							
Chorleywood	40							
Chorleywood	41							
Chorleywood	42							
Chorleywood	43							
Chorleywood	44							
Chorleywood	45							
Chorleywood	46							
Chorleywood	47							
Chorleywood	48							
Chorleywood	49							
Chorleywood	50							
Chorleywood	51							
Chorleywood	52							
Chorleywood	53							
Chorleywood	54							
Chorleywood	55							
Chorleywood	56							
Chorleywood	57							
Chorleywood	58							
Chorleywood	59							
Chorleywood	60							
Chorleywood	61							
Chorleywood	62							
Chorleywood	63							
Chorleywood	64							
Chorleywood	65							
Chorleywood	66							
Chorleywood	67							
Chorleywood	68							
Chorleywood	69							
Chorleywood	70							
Chorleywood	71							
Chorleywood	72							
Chorleywood	73							
Chorleywood	74							
Chorleywood	75							
Chorleywood	76							
Chorleywood	77							
Chorleywood	78							
Chorleywood	79							
Chorleywood	80							
Chorleywood	81							
Chorleywood	82							
Chorleywood	83							
Chorleywood	84							
Chorleywood	85							
Chorleywood	86							
Chorleywood	87							
Chorleywood	88							
Chorleywood	89							
Chorleywood	90							
Chorleywood	91							
Chorleywood	92							
Chorleywood	93							
Chorleywood	94							
Chorleywood	95							
Chorleywood	96							
Chorleywood	97							
Chorleywood	98							
Chorleywood	99							
Chorleywood	100							

THIS MAP MUST NOT BE REPRODUCED IN ANY FORM WITHOUT PERMISSION

Produced by FWTF 27.4.2007 (LCL/UL) www.fwt.co.uk