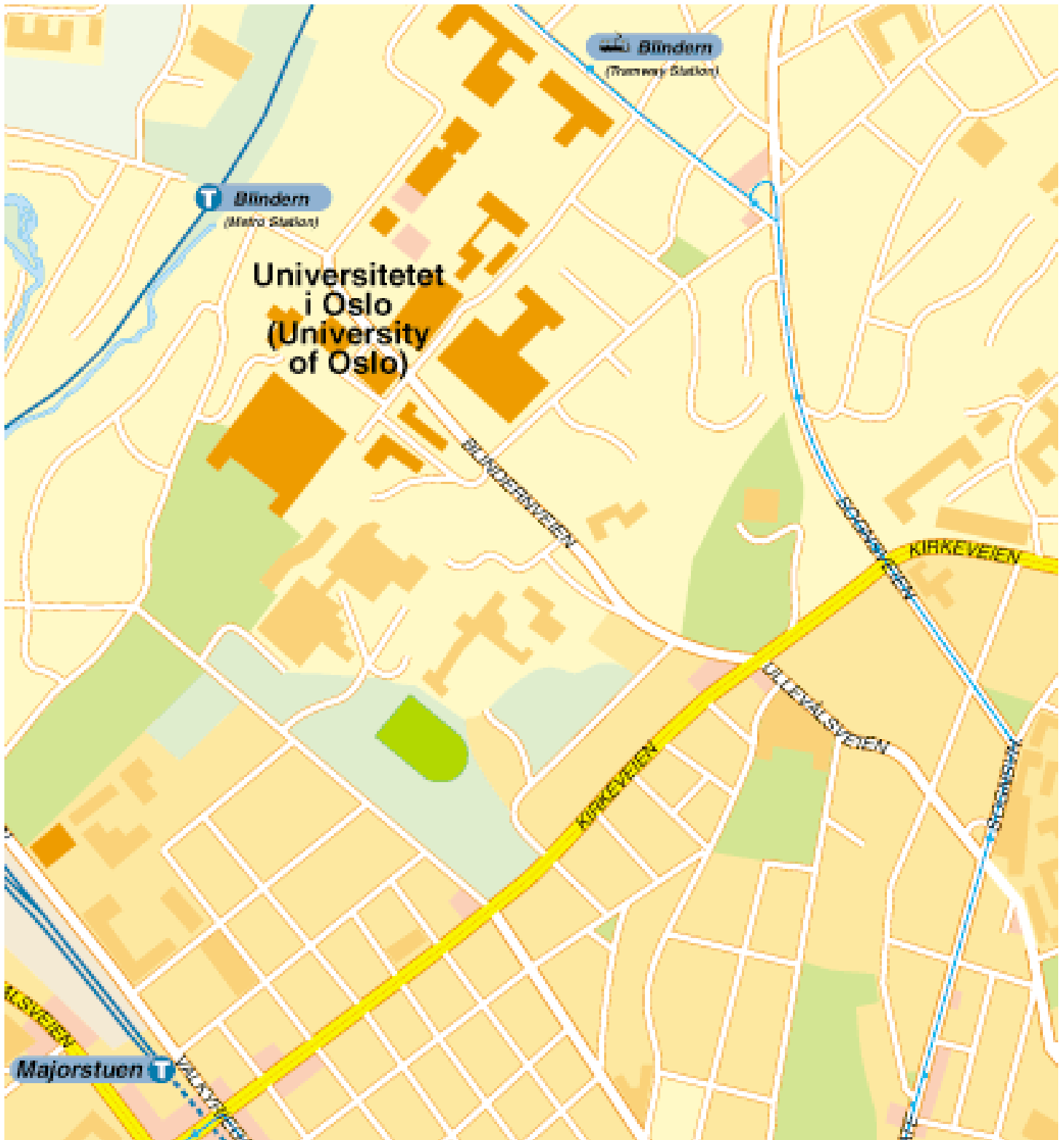


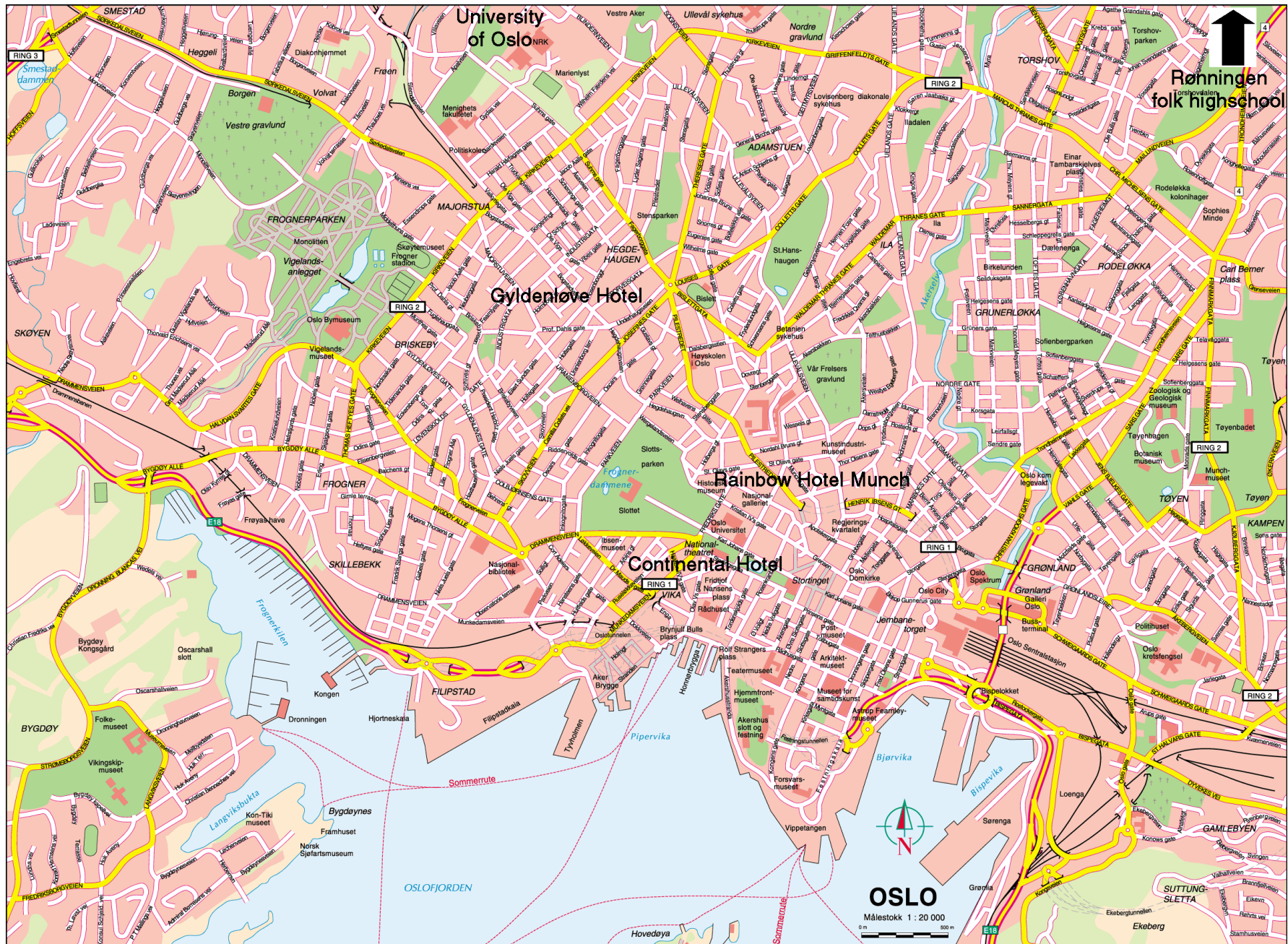
Oslo, Norway



## Downtown Oslo



## University Blindern Campus



Map of Oslo showing the hotels and the University of Oslo



- 1. Domus Media (midtbygningen)
- 2. Domus Academica (urbygningen)
- 3. Domus Bibliotheca (vestbygningen)
- 4. Professor's residence
- 5. Gymnastics building
- 6. Historical Museum
- 7. Frederiks gt. 3
  
- 10. Domus Nova
- 11. St. Olavs gt. 29
- 12. Tullingsgt. 4C
  
- 16. Norwegian Centre for The Human Rights
  
- 21. Rosenkrantzgt. 11

## University of Oslo, City Centre



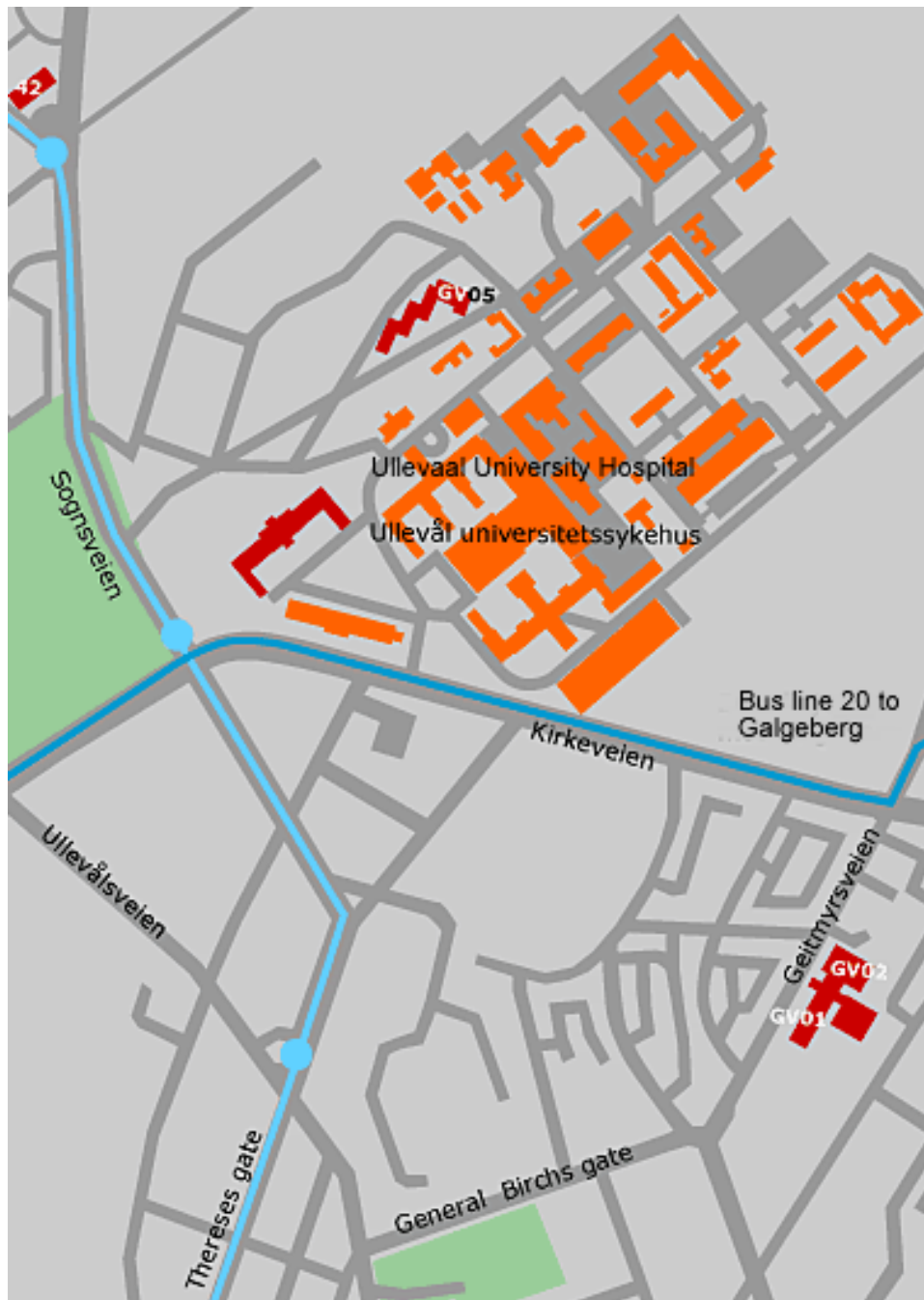
## University of Oslo, Blindern Campus

GA01 Domus Medica  
GA02 Domus Odontologica  
GA04 Informatics building  
GA10 Domus Athletica  
GA11 Oslo Research Park (Forskningsparken)  
GA14 Forskningsveien 3B  
GA17 Harald Schjelderups building

1. Administration building
2. Amenities Block (Amenities Block (Lavblokka))
3. Frederikke
4. Sports building
5. Sophus Bugge's building
6. Henrik Wergeland's building
7. P.A. Munch's building
8. Niels Treschow's building
9. Eilert Sundt's building A
10. Eilert Sundt's building B
11. Harriet Holter's building
  
13. Vilhelm Bjerknes' building
14. Niels Henrik Abel's building
15. Sophus Lie's auditorium
16. Preclinical odontology
17. Pennalet (The Pencil-box)
18. Kristine Bonnevie's building
19. Geology building
20. Helga Engs building
21. ZEB building
  
23. Chemistry building
24. Physics building
25. Pharmacy building
26. Svein Rosseland's building
27. Georg Sverdrup's building
28. Villa Eika
29. Domus Theologica
30. Institute for Archaeology, Art History and Conservation
  
42. Ragnar Frisch's auditorium

## **Gaustad/Blindern: Gaustad, Oslo Research Park og Blindern**

### **University of Oslo, Blindern Campus**



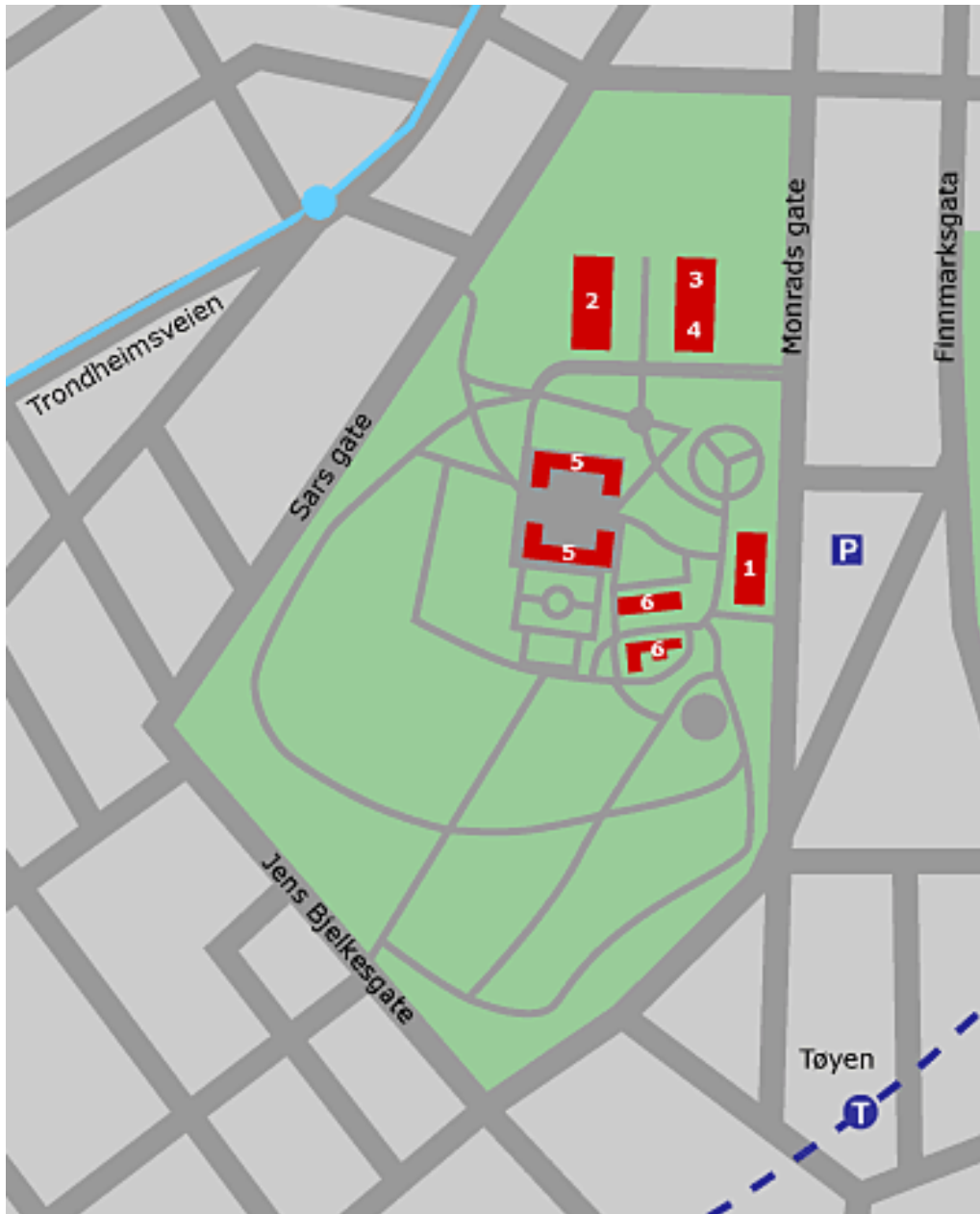
42. Ragnar Frisch's auditorium

GV01. og GV02. Faculty of Dentistry

GV05. Frederik Holsts building

## **Ullevål universitetssykehus og Geitmyrsveien**





1. Botanical Museum
2. Zoological Museum
3. Paleontologisk museum
4. Geological Museum
5. Tøyen Manor
6. Greenhouses

## Tøyen

## Alphabetical index by name of building

Name of building	Abbreviation (if available)	Main map for building
Administration building		<a href="#">Gaustad/Blindern</a>
Botanical Museum		<a href="#">Tøyen</a>
Domus Academica		<a href="#">City centre</a>
Domus Athletica	DA	<a href="#">Gaustad/Blindern</a>
Domus Bibliotheca		<a href="#">City centre</a>
Domus Media		<a href="#">City centre</a>
Domus Medica	DM	<a href="#">Gaustad/Blindern</a>
Domus Nova		<a href="#">City centre</a>
Faculty of Dentistry		<a href="#">Ullevål/Geitmyrsveien</a>
Domus Odontologica	DO	<a href="#">Gaustad/Blindern</a>
Domus Theologica	DT	<a href="#">Gaustad/Blindern</a>
Eilert Sundt's building A	ES	<a href="#">Gaustad/Blindern</a>
Eilert Sundt's building B	ES	<a href="#">Gaustad/Blindern</a>
Pharmacy building		<a href="#">Gaustad/Blindern</a>
Oslo Research Park	FO	<a href="#">Gaustad/Blindern</a>
Forskningsveien 3B		<a href="#">Gaustad/Blindern</a>
Frederikke		<a href="#">Gaustad/Blindern</a>
Frederiks gt. 3		<a href="#">City centre</a>
Physics building	FY	<a href="#">Gaustad/Blindern</a>
Geology building	GL	<a href="#">Gaustad/Blindern</a>
Geological Museum	GM	<a href="#">Tøyen</a>
Georg Sverdrup's building	GS eller GSH	<a href="#">Gaustad/Blindern</a>
Gymnastics building		<a href="#">City centre</a>
Harald Schjelderup's building		<a href="#">Gaustad/Blindern</a>
Harriet Holter's building		<a href="#">Gaustad/Blindern</a>
Helga Eng's building	HE	<a href="#">Gaustad/Blindern</a>
Henrik Wergeland's building	HW	<a href="#">Gaustad/Blindern</a>

Historical Museum		<a href="#">City centre</a>
Sports building		<a href="#">Gaustad/Blindern</a>
Informatics building	IFI eller IN	<a href="#">Gaustad/Blindern</a>
Institute for Archaeology, Art History and Conservation		<a href="#">Gaustad/Blindern</a>
Chemistry building	KJ	<a href="#">Gaustad/Blindern</a>
Kristine Bonnevie's building	KB	<a href="#">Gaustad/Blindern</a>
Niels Henrik Abel's building		<a href="#">Gaustad/Blindern</a>
Niels Treschow's building	NT	<a href="#">Gaustad/Blindern</a>
Norwegian Centre for Human Rights		<a href="#">City centre</a>
P.A. Munchs building	PA eller PAM	<a href="#">Gaustad/Blindern</a>
Pennalet (The Pencil-box)		<a href="#">Gaustad/Blindern</a>
Preclinical odontology		<a href="#">Gaustad/Blindern</a>
Professor's residence		<a href="#">City centre</a>
Rosenkrantzgt. 11		<a href="#">City centre</a>
St. Olavs gt. 29		<a href="#">City centre</a>
Sognsveien 68		<a href="#">Blindern/Ullevål Stadion</a>
Sognsveien 70		<a href="#">Blindern/Ullevål Stadion</a>
Sophus Bugges building	SB	<a href="#">Gaustad/Blindern</a>
Sophus Lies auditorium	SL	<a href="#">Gaustad/Blindern</a>
Svein Rosseland's building	SR	<a href="#">Gaustad/Blindern</a>
Tullinsgt. 4C		<a href="#">City centre</a>
Tøyen Manor	TH	<a href="#">Tøyen</a>
Ullevål Cinema		<a href="#">Gaustad/Blindern</a>
Universitetsgt. 22/24		<a href="#">City centre</a>
Vilhelm Bjerknes' building	VB	<a href="#">Gaustad/Blindern</a>
Greenhouses		<a href="#">Tøyen</a>
ZEB building	ZEB	<a href="#">Gaustad/Blindern</a>
Zoological Museum	ZM	<a href="#">Tøyen</a>

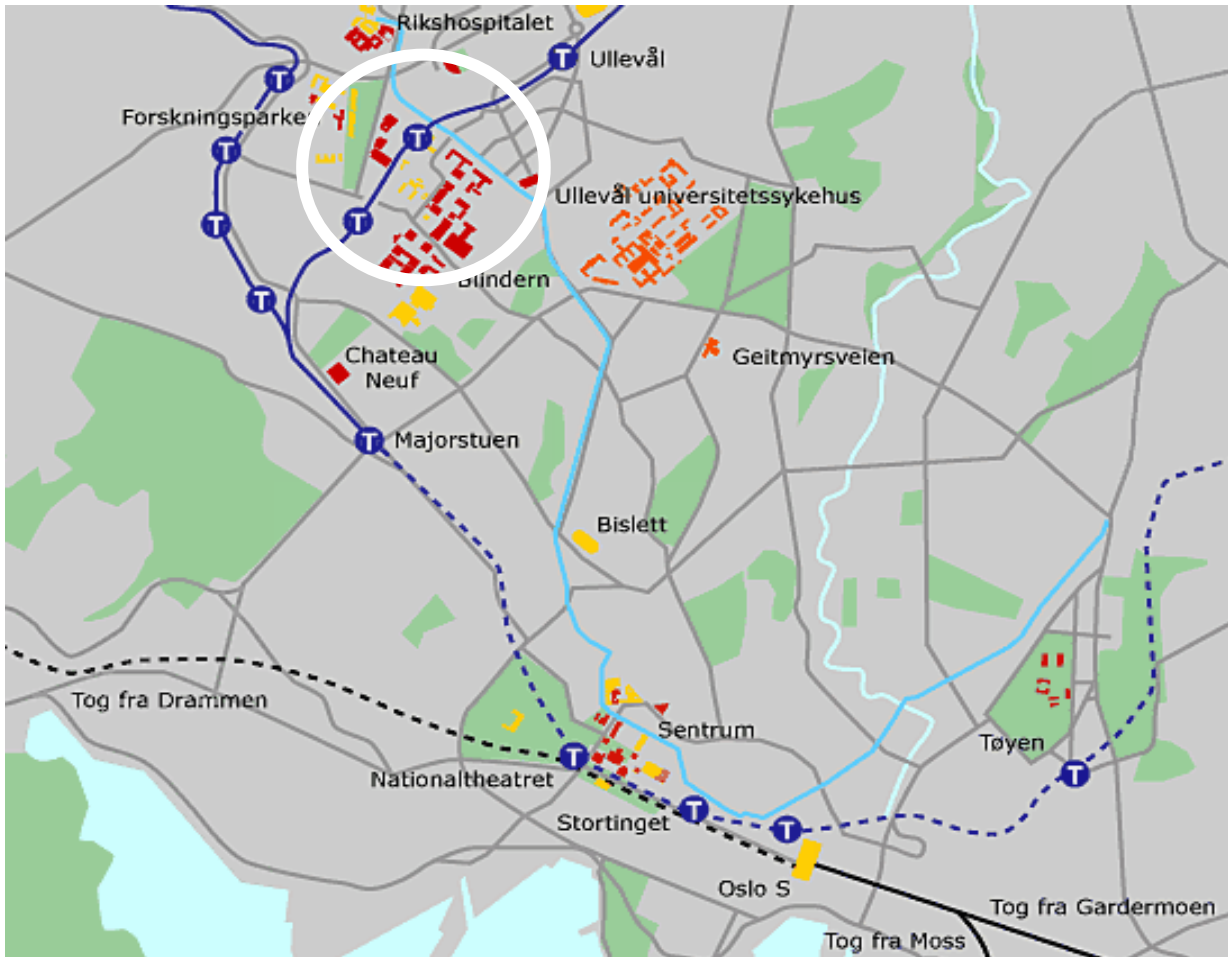
## Alphabetical index by name of building

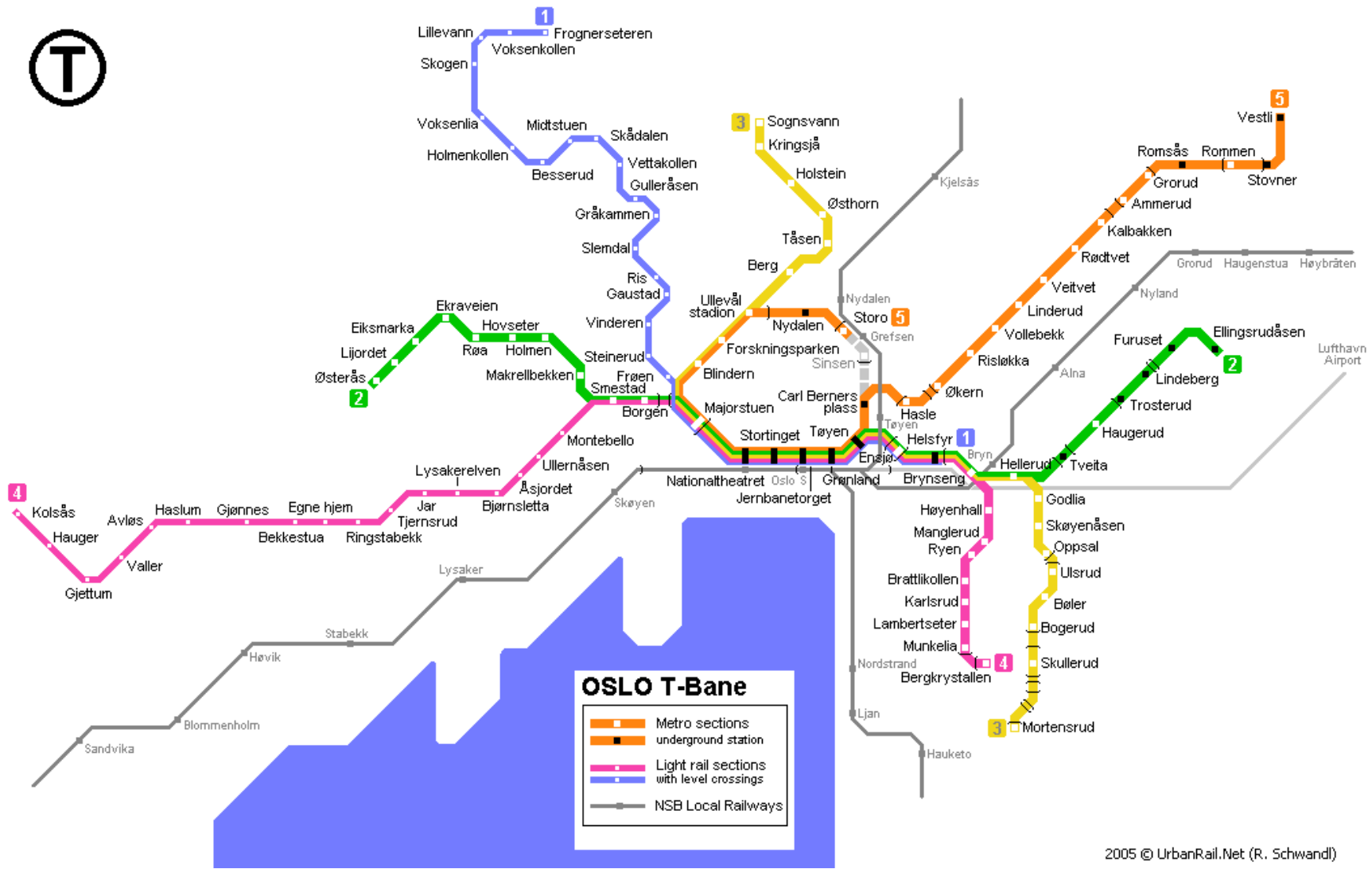
---

## GSK Conference Center

---

**■ Map : Oslo City Centre and Conference Site**



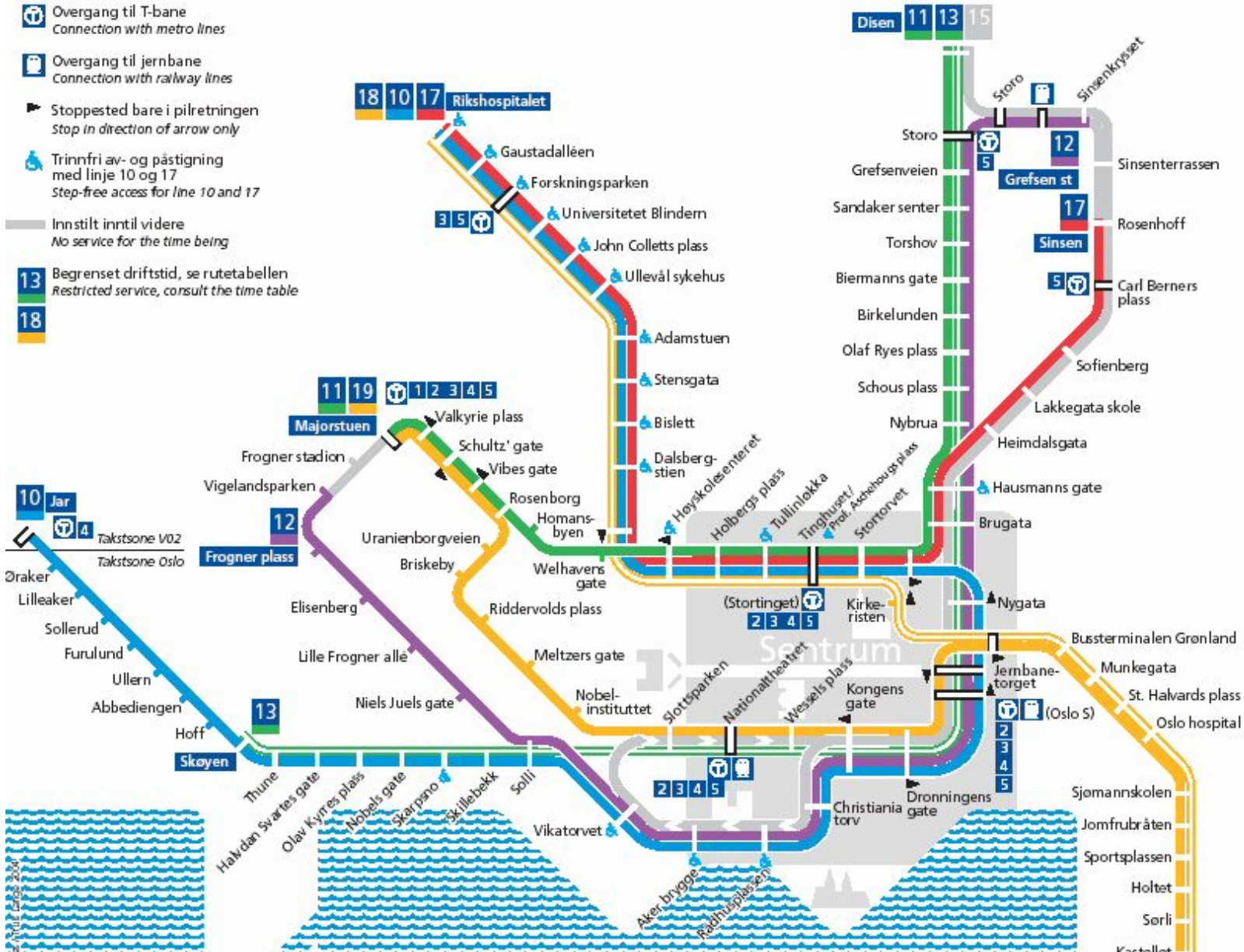


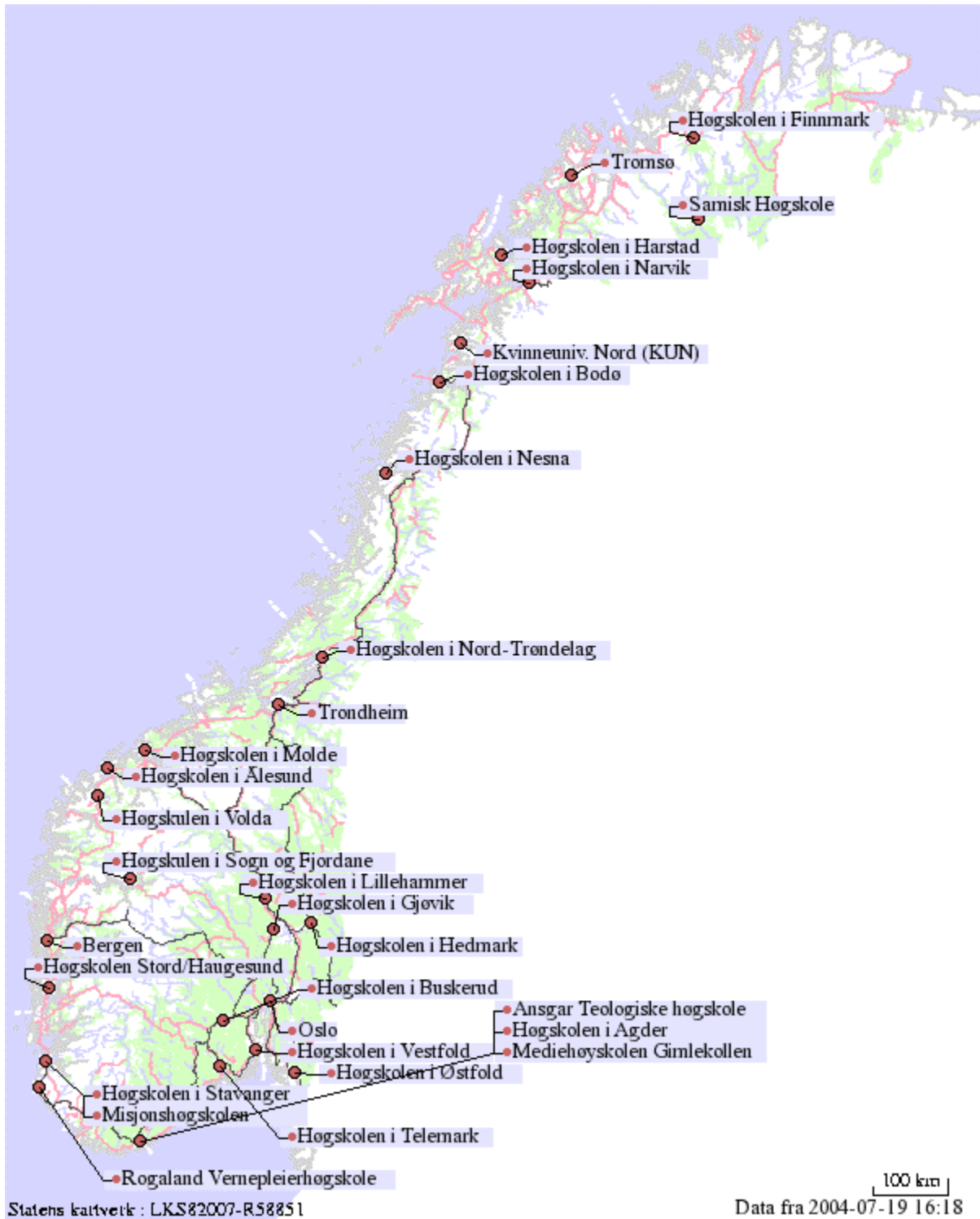
2005 © UrbanRail.Net (R. Schwandl)

## Oslo Subway

# Tram lines (map)

-  Overgang til T-bane  
Connection with metro lines
-  Overgang til jernbane  
Connection with railway lines
-  Stoppested bare i pilretningen  
Stop in direction of arrow only
-  Trinnfri av- og påstigning med linje 10 og 17  
Step-free access for line 10 and 17
-  Innstilt inntil videre  
No service for the time being
-  Begrenset driftstid, se rutetabellen  
Restricted service, consult the time table
- 





## Location of Higher Education in Norway