



THE UNIVERSITY OF BRITISH COLUMBIA

CAMPUS MAP

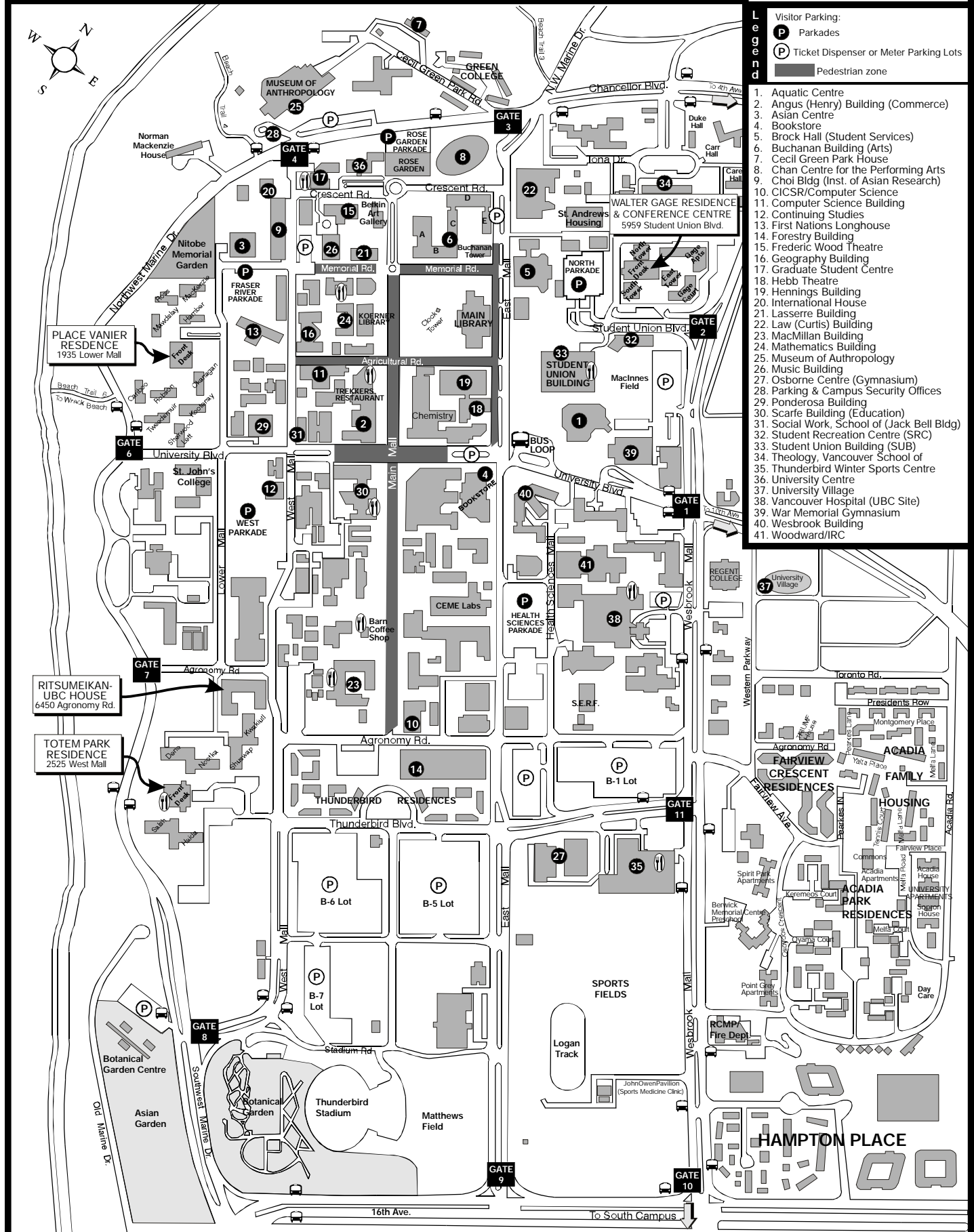
A
B
C
D
E
F
G
H
I
J



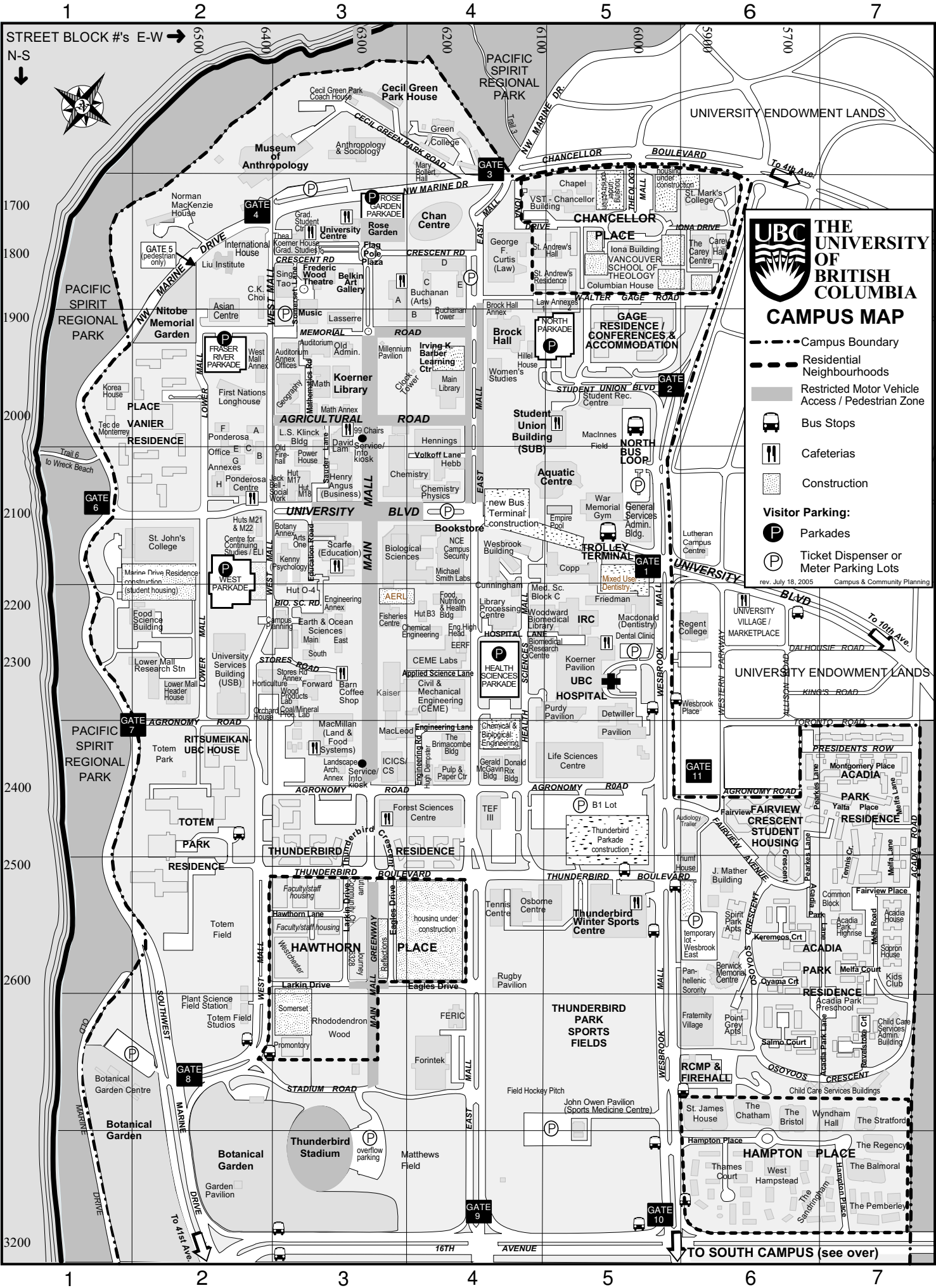
Legend

- Visitor Parking: (P)
- Parkades (P)
- Ticket Dispenser or Meter Parking Lots (P)
- Pedestrian zone (shaded area)

1. Aquatic Centre
2. Angus (Henry) Building (Commerce)
3. Asian Centre
4. Bookstore
5. Brock Hall (Student Services)
6. Buchanan Building (Arts)
7. Cecil Green Park House
8. Chan Centre for the Performing Arts
9. Choi Bldg (Inst. of Asian Research)
10. CICSR/Computer Science
11. Computer Science Building
12. Continuing Studies
13. First Nations Longhouse
14. Forestry Building
15. Frederic Wood Theatre
16. Geography Building
17. Graduate Student Centre
18. Hebb Theatre
19. Hennings Building
20. International House
21. Lasserre Building
22. Law (Curtis) Building
23. MacMillan Building
24. Mathematics Building
25. Museum of Anthropology
26. Music Building
27. Osborne Centre (Gymnasium)
28. Parking & Campus Security Offices
29. Ponderosa Building
30. Scarfe Building (Education)
31. Social Work, School of (Jack Bell Bldg)
32. Student Recreation Centre (SRC)
33. Student Union Building (SUB)
34. Theology, Vancouver School of
35. Thunderbird Winter Sports Centre
36. University Centre
37. University Village
38. Vancouver Hospital (UBC Site)
39. War Memorial Gymnasium
40. Westbrook Building
41. Woodward/IRC



1 2 3 4 5 6 7 8



CAMPUS MAP

- Campus Boundary
- Residential Neighbourhoods
- Restricted Motor Vehicle Access / Pedestrian Zone
- Bus Stops
- Cafeterias
- Construction
- Visitor Parking:**
- Parkades
- Ticket Dispenser or Meter Parking Lots

rev. July 18, 2005 Campus & Community Planning

1 2 3 4 5 6 7

STREET BLOCK #'s E-W → 500 0079 0059 200 0019 6000 5000 5700

A A

1700 B B

1800 C C

1900 D D

2000 E E

2100 F F

2200 G G

2300 H H

2400 J J

2500

2600

2700

2800

2900

3000

3100

3200

3300

3400

3500

3600

3700

3800

3900

4000

4100

4200

4300

1 2 3 4 5 6 7

TO SOUTH CAMPUS (see over)

Map Directory

Site or Building Name & Address	Grid
Acadia/Fairview Common Block, 2707 Tennis Cres	G7
Acadia House, 2700-2720 Acadia Rd	G7
Acadia Park Residence	F/H-6/7
Acadia Park Highrise, 2725 Melfa Rd	G7
Acadia Park Preschool, 2750 Acadia Park Lane	H7
Animal Care Centre, 6199 S. Campus Rd	South Campus
Animal Science S. Campus Bldgs, 3473 Wesbrook Mall	South Campus
Anthropology & Sociology Bldg, 6303 NW Marine Dr	A3
Aquatic Centre, 6121 University Blvd	D5
Aquatic Ecosystems Research Lab (AERL) (under construc.), 2202 Main Mall	E3
Arts One Bldg, 6358 University Blvd	D3
Asian Centre, 1871 West Mall	B2
Audiology & Speech Sciences Classroom Trailer, 5830 Fairview Ave	F6
Auditorium, 6344 Memorial Rd	C3
Auditorium Annex Offices, 1924 West Mall	C3
Barn Coffee Shop, 2323 Main Mall	E3
B.C. Research Inc., 3650 Wesbrook Mall	South Campus
Belkin (Morris & Helen) Art Gallery, 1825 Main Mall	B3
Berwick Memorial Centre, 2765 Osoyoos Cres	G6
Biological Sciences Bldg [Science Faculty office], 6270 University Blvd	D3
Biomedical Research Ctr, 2222 Health Sciences Mall	E4
Biotechnology Laboratory, 2125 East Mall	D4
Bollert (Mary) Hall, 6253 NW Marine Dr	A4
Bookstore, 6200 University Blvd	D4
Botanical Garden Centre/Gatehouse, 6804 SW Marine Dr	H1
Botanical Garden Pavilion (enter at Gatehouse, 6804 SW Marine Dr)	J2
Botan. Gard. Greenhse/ Workshops, 6088 S. Campus Rd	South Campus
Botany Annex, 6386 University Blvd	D3
Botany Greenhouses & Trailer, 6182 S. Campus Rd	South Campus
Brimacombe Building, 2355 East Mall	F4
Brock Hall and Brock Hall Annex, 1874 East Mall	C4
Buchanan Building (Blocks A, B, C, D, & E) [Arts], 1866 Main Mall	B3/4
Buchanan Tower, 1873 East Mall	C4
C.K. Choi Building for the Institute of Asian Research, 1855 West Mall	B2
Campus & Community Planning, 2210 West Mall	E3
Campus Security, 2133 East Mall	D4
Carey Hall, 1815 Wesbrook Mall	B6
Carey Centre (The) 5920 Iona Drive	B6
Cecil Green Park Coach House, 6323 Cecil Green Park Rd	A3
Cecil Green Park House, 6251 Cecil Green Park Rd	A3
CEME — see Civil & Mechanical Engineering Building	
Centre for Continuing Studies [English Language Inst], 2121 West Mall	D2
Centre for Rsrch in Women's Studies & Gender Relations, 1896 E. Mall	C4
Chan Centre for the Performing Arts, 6265 Crescent Rd	B4
Chancellor Place	B5
Chemical & Biological Engineering Bldg (under construction), 2360 East Mall	F4
Chemical Engineering Building, 2216 Main Mall	E4
Chemistry Building, 2036 Main Mall	D3
Chemistry Physics Building, 6221 University Blvd	D4
Child Care Services Admin. Bldg, 2881 Acadia Rd	H7
Child Care Services Bldgs, 5580-5690 Osoyoos Cres	H7
Civil & Mechanical Engineering Bldg (CEME), 6250 Applied Science Lane	E4
Civil & Mechanical Eng. Labs, 2275 East Mall	E4
Coal & Mineral Processing Lab, 2332 West Mall	E3
Copp (D.H.) Building, 2146 Health Sciences Mall	D5
Cunningham (George) Building [Pharmaceutical Sc.], 2146 East Mall	E4
Curtis (George F.) Building [Law], 1822 East Mall	B4
David Lam Learning Centre, 6326 Agricultural Rd	C3
David Lam Management Research Ctr, 2033 Main Mall	C3
Donald Rix Building, 2389 Health Sciences Mall	F4
Earth & Ocean Sciences (EOS) - East, 2219 Main Mall	E3
Earth & Ocean Sciences (EOS) - Main and South, 6339 Stores Rd	E3
Earthquake Engineering Research Facility (EERF), 2235 East Mall	E4
Engineering Annex, 6298 Biological Sciences Rd	E3
Engineering High Head Room Lab, 2225 East Mall	E4
Environmental Services Facility, 6025 Nurseries Rd	South Campus
Faculty of Law Annexes 1 and 2, 6050 and 6020 Walter Gage Rd	B4/5
Fairview Crescent Student Housing, 2600-2804 Fairview Cres	F6
FERIC (Forest Eng. Res. Institute), 2601 East Mall	H4
Fire Department, 2992 Wesbrook Mall	H6
First Nations Longhouse, 1985 West Mall	C2
Fish & Game Branch Workshops, 5773 Fisheries Rd	South Campus
Fisheries Centre - Hut B-8, 2204 Main Mall	E3
Flag Pole Plaza (Main Mall & Crescent Rd)	B3
Food, Nutrition and Health Bldg, 2205 East Mall	E4
Food Science Building, 6640 NW Marine Dr	E2
Forest Sciences Centre [Faculty of Forestry], 2424 Main Mall	F4
Forest Sciences Greenhouse, 6186 S. Campus Rd	South Campus
Forestry Field House, 6186 S. Campus Rd	South Campus
Forintek Western Research Facility, 2665 East Mall	H4
Forward (Frank) Building, 6350 Stores Rd	E3
Fraternity Village, 2880 Wesbrook Mall	H6
Frederic Wood Theatre, 6354 Crescent Rd	B3
Friedman Bldg, 2177 Wesbrook Mall	E5
Gage Residence, 5959 Student Union Blvd	C5
General Services Administration Bldg (GSAB), 2075 Wesbrook Mall	D5
Geography Building, 1984 West Mall	C3
Gerald McGavin Building, 2386 East Mall	F4
Graduate Student Centre (Thea Koerner House), 6371 Crescent Rd	B3
Green College, 6201 Cecil Green Park Rd	A4
Hampton Place	H/J-6/7
Hawthorn Place	G/H3
Hebb Building, 2045 East Mall	D4
Hennings Building, 6224 Agricultural Rd	C4
Henry Angus Building [Sauder School of Business], 2053 Main Mall	D3

Site or Building Name & Address	Grid
Hillel House, 6145 Student Union Blvd	C4
Horticulture Building/Greenhouse, 6394 Stores Rd	E2/3
Hospital, UBC, 2211 Wesbrook Mall	E5
Hugh Dempster Pavilion, 6245 Agronomy Rd	F4
Hut B-3 - Fisheries Ctr, 6248 Biological Sciences Rd	E4
Hut M-17, 6373 University Blvd	D3
Hut M-18, 6361 University Blvd	D3
Hut M-21 & Hut M-22, 2109 West Mall	D2
Hut O-4, 6365 Biological Sciences Rd	E3
ICICS/CS (Institute for Computing, Information & Cognitive Systems/ Computer Science - formerly CICSR/CS), 2366 Main Mall	F4
Instructional Resource Centre (IRC), 2194 Health Sciences Mall	E5
International House, 1783 West Mall	B2
Irving K. Barber Learning Ctr (former Main Library)	B2
Jack Bell Building for the School of Social Work, 2080 West Mall	D3
John Owen Pavilion & Allan McGavin Sports Medicine Centre, 3055 Wesbrook Mall	H5
Kaiser (Fred) Building [Faculty of Applied Science], 2332 Main Mall	E3
Kenny (Douglas T) Building, 2136 West Mall	D3
Kings Club, 2855 Acadia Rd	G7
Klinck (Leonard S.) Bldg, 6356 Agricultural Rd	C3
Koerner (Walter C.) Library, 1958 Main Mall	C3
Korea House (in Place Vanier), 1935 Lower Mall	C1
Landscape Architecture Annex, 2371 Main Mall	D4
Lassere (Frederic) Building, 6333 Memorial Rd	C3
Leon and Thea Koerner University Centre, 6331 Crescent Rd	B3
Library Processing Centre, 2206 East Mall	E4
Life Sciences Centre, 2350 Health Sciences Mall	F5
LIU Institute for Global Issues, 6476 NW Marine Dr	B2
Lower Mall Header House, 2269 Lower Mall	E2
Lower Mall Research Station, 2259 Lower Mall	E2
Macdonald (J.B.) Building [Dentistry], 2199 Wesbrook Mall	E5
MacLeod (Hector) Building, 2356 Main Mall	F3
MacMillan (H.R.) Bldg [Faculty of Land & Food Systems], 2357 Main Mall	F3
Main Library (new Irving K. Barber Learning Ctr), 1956 Main Mall	C4
Main Drive Residence (for students, under construction), 2205 Lower Mall	D2
Mathematics Annex, 1986 Mathematics Rd	C3
Mathematics Building, 1984 Mathematics Rd	C3
Mather (James) Building, 5804 Fairview Ave	G6
Medical Sciences Block C, 2176 Health Sc. Mall	E4
Michael Smith Laboratories, 2185 East Mall	D4
Museum of Anthropology, 6393 NW Marine Dr	A2/3
Music Building, 6361 Memorial Rd	B/C3
Networks of Ctrs of Excellence (NCE), 2125 East Mall	D4
99 Chairs/Trek Express, 2015 Main Mall	C3
Nitobe Memorial Garden, 1903 West Mall	B/C2
Norman MacKenzie House, 6565 NW Marine Dr	B2
NRC Institute for Machinery Research, 3250 East Mall	South Campus
Ocean Engineering Centre, 3760 Wesbrook Mall	South Campus
Old Administration Building, 6328 Memorial Rd	C3
Old Firehall, 2038 West Mall	D3
Orchard House (formerly Header House), 2336 West Mall	E2

Site or Building Name & Address	Grid
Osborne (Robert F.) Centre/Gym, 6108 Thunderbird Blvd	G4
Panhellenic Sorority House, 2770 Wesbrook Mall	G6
PAPRICAN Building, 3800 Wesbrook Mall	South Campus
Place Vanier Residence, 1935 Lower Mall	C/D2
Plant Ops Nursery/Greenhouses, 6116/6136 Nurseries Rd	South Campus
Plant Science Field Building, 6182 S. Campus Rd	South Campus
Plant Science Field Station & Garage, 2613 West Mall	H2
Point Grey Apartments, 2875 Osoyoos Cres	H6
Police (RCMP) & Fire Department, 2990/2992 Wesbrook Mall	H6
Ponderosa Centre, 2071 West Mall	D2
Ponderosa Office Annexes: A, B, & C, 2011-2029 West Mall	C/D2
Ponderosa Office Annexes: E to H, 2008-2074 Lower Mall	C/D2
Power House, 2040 West Mall	D3
Pulp and Paper Centre, 2385 East Mall	F4
Ritsumeikan-UBC House, 6460 Agronomy Rd	F2
Rodney Graham Millennium Pavilion	B3
Rose Garden	C3
Rugby Pavilion, 2584 East Mall	G4
Scarfe (Neville) Building [Education], 2125 Main Mall	D3
Sing Tao Building, 6388 Crescent Rd	B3
Sopron House, 2730 Acadia Rd	G7
South Campus Warehouse, 6116 Nurseries Rd	South Campus
Spirit Park Apartments, 2705-2725 Osoyoos Cres	G8
St. Andrew's Hall/Residence, 6040 Iona Dr	B5
St. John's College, 2111 Lower Mall	D2
St. Mark's College, 5935 Iona Dr	B6
Stores Road Annex, 6368 Stores Rd	E3
Student Recreation Ctr, 6000 Student Union Blvd	C5
Student Union Bldg (SUB), 6138 Student Union Blvd	C4
Tec de Monterrey (in Place Vanier), 1935 Lower Mall	C1
Technology Enterprise Facility III, 6190 Agronomy Rd	F4
Thea Koerner House [Graduate Studies], 6371 Crescent Rd	B3
Thunderbird Residence, 6335 Thunderbird Cres	F3/4
Thunderbird Stadium, 6288 Stadium Rd	J3
Thunderbird Winter Sports Ctr, 6066 Thunderbird Blvd	G5
Totem Field Studios, 2613 West Mall	H2
Totem Park Residence, 2525 West Mall	F/G2
TRIUMF, 4004 Wesbrook Mall	South Campus
Triumph House (TRIUMF Visitor's Residence), 5835 Thunderbird Blvd	G6
UBC Hospital, 2211 Wesbrook Mall	E5
UBC Tennis Centre, 6160 Thunderbird Blvd	G4
University Centre (Leon & Thea Koerner), 6331 Crescent Rd	B3
University Services Building (USB), 2329 West Mall	E2
Vancouver School of Theology, 6000 Iona Drive	B5
Walter H. Gage Residence, 5959 Student Union Blvd	C5
War Memorial Gymnasium, 6081 University Blvd	D5
Wesbrook Bldg, 6174 University Blvd	D4
Wesbrook Place, 2250 Wesbrook Mall	E6
West Mall Annex, 1933 West Mall	C2
West Mall Swing Space Bldg (under construction), 2175 West Mall	D2
Wood Products Laboratory, 2324 West Mall	E3
Woodward Biomedical Library, 2198 Health Sciences Mall	E4/5

SOUTH CAMPUS MAP

© July 2005
Campus & Community Planning
www.planning.ubc.ca

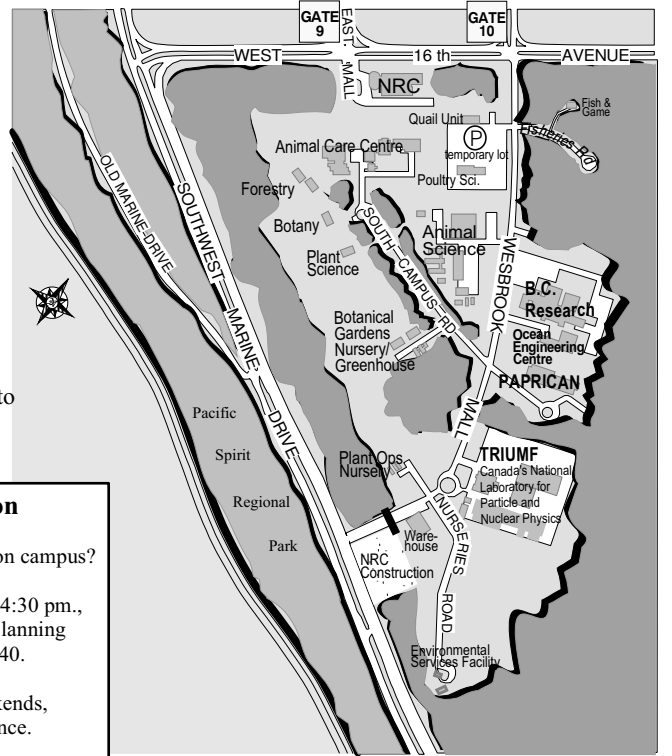
Note:
— Road blocked — No through traffic along Wesbrook Mall on South Campus from/to SW Marine Drive

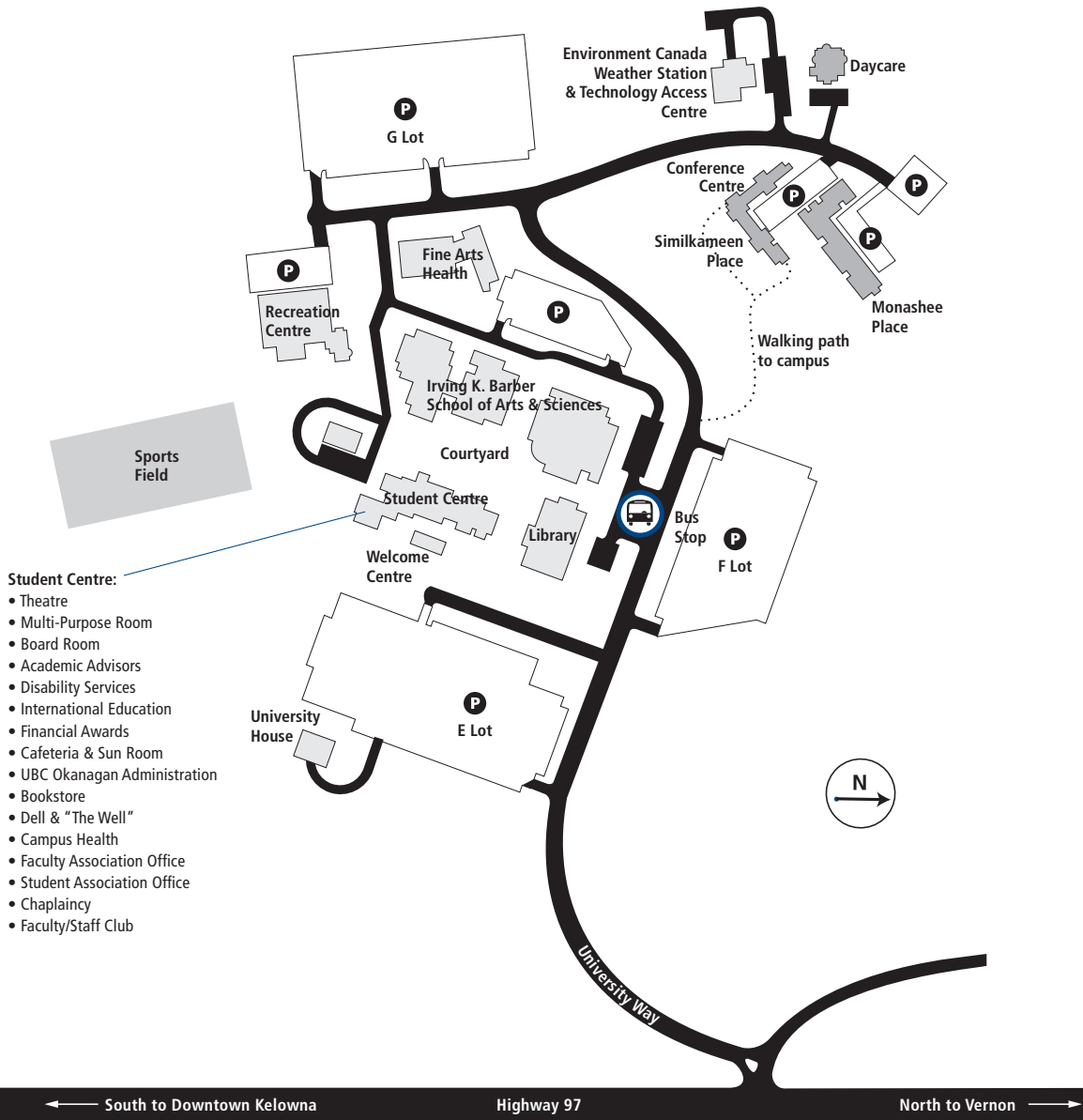
Map Information

Need help finding your way on campus?

Monday to Friday, 8:30 am - 4:30 pm.,
call Campus & Community Planning
Map Info Line at 604-827-5040.

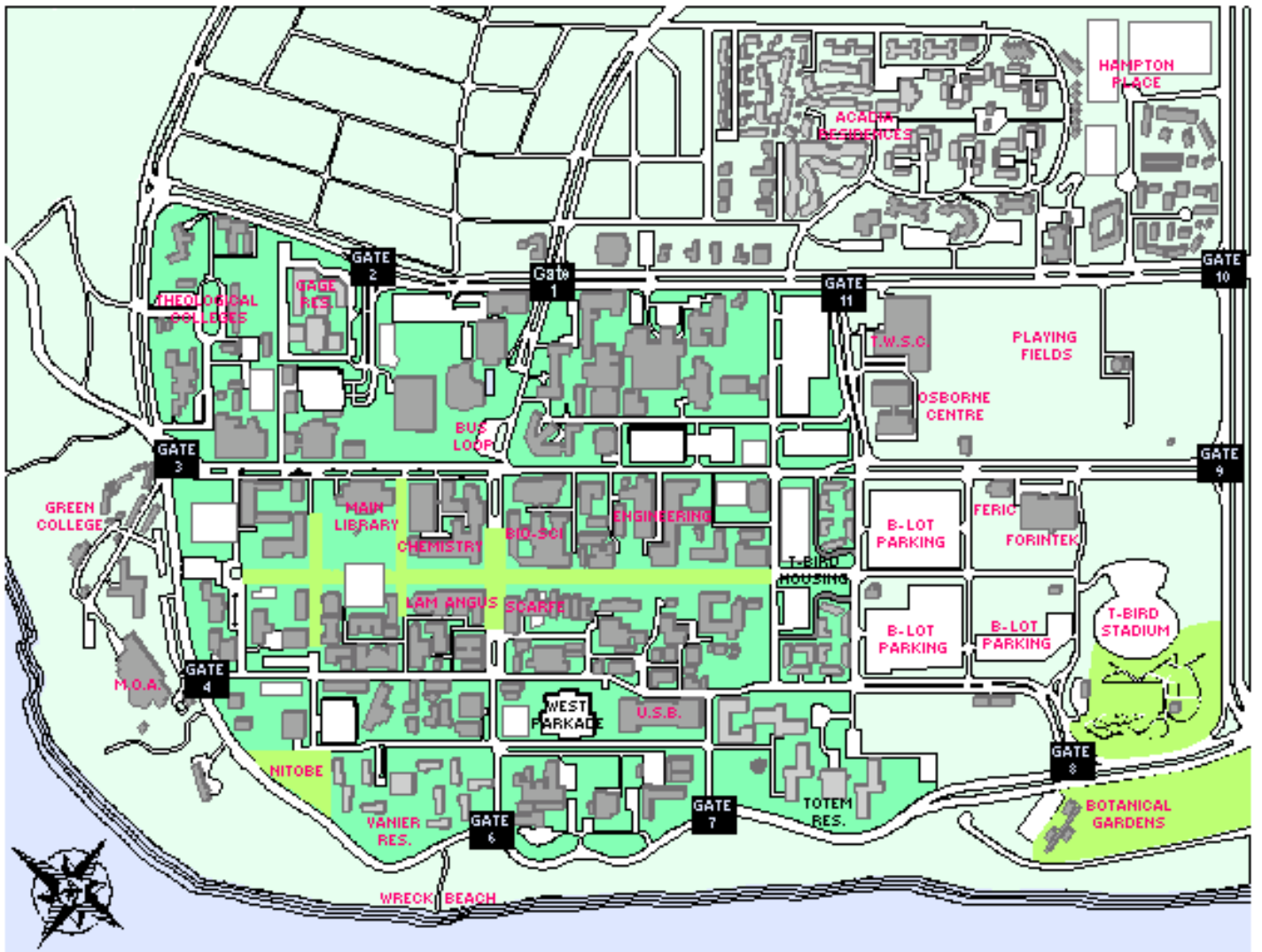
After hours, holidays or weekends,
call 604-822-8609 for assistance.



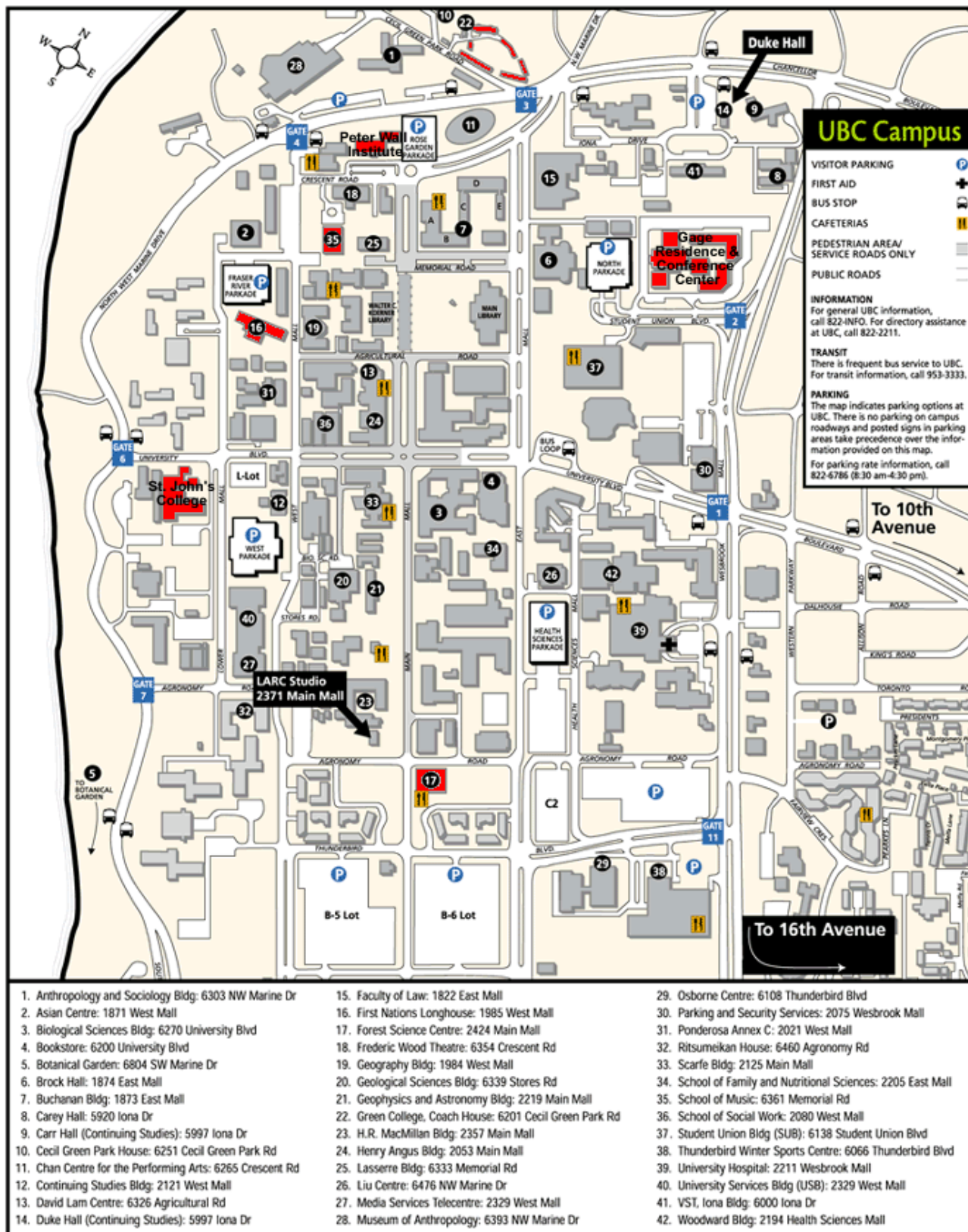




University of British Columbia Vicinity Map



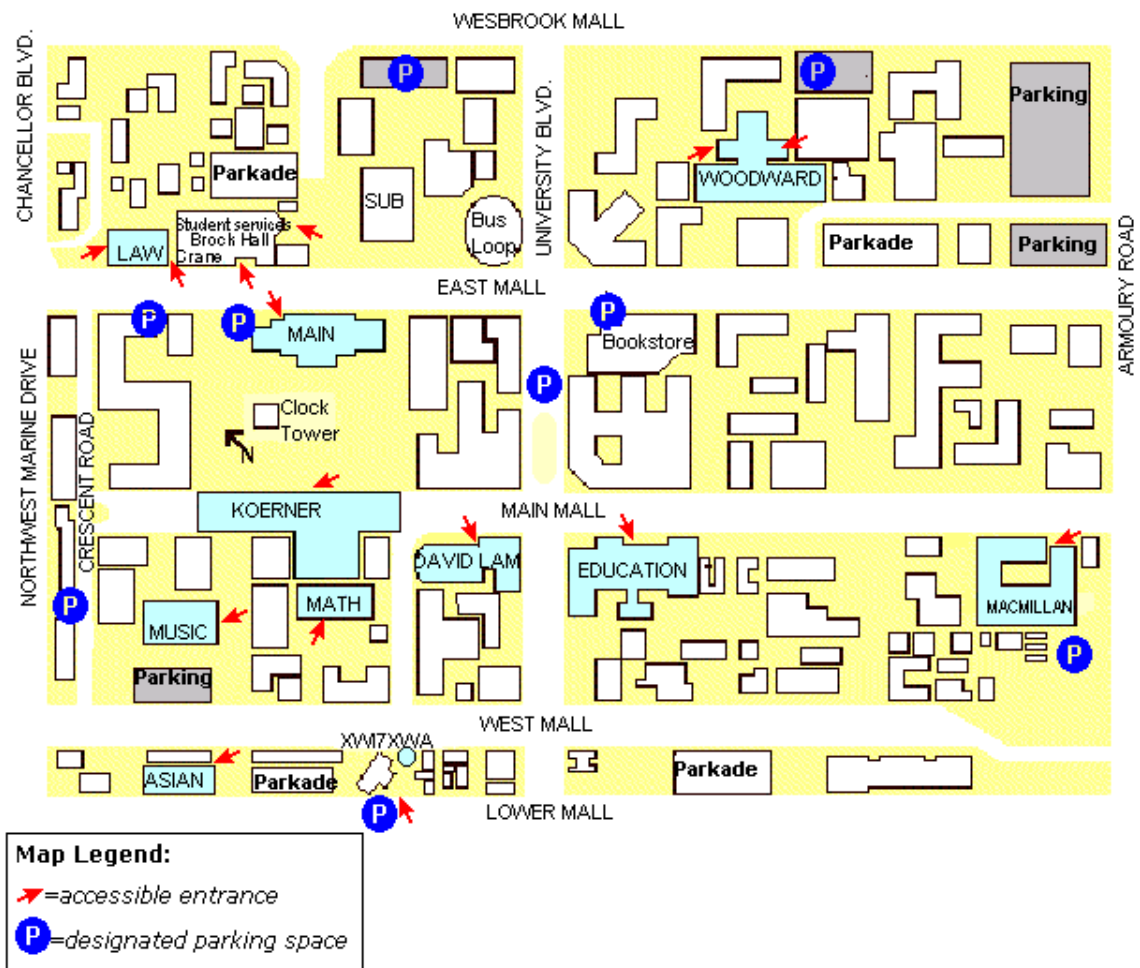
University of British Columbia Campus Map



University of British Columbia Campus Map



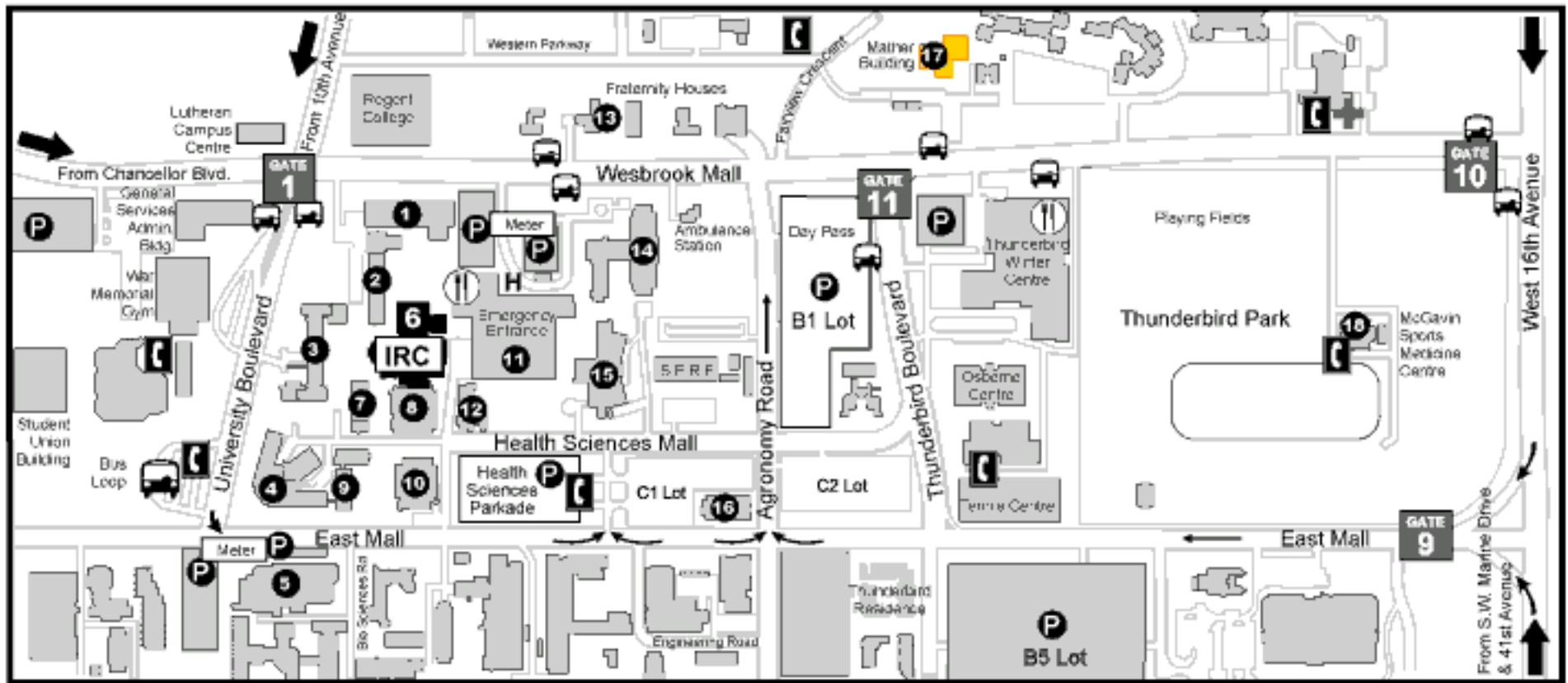
Wayfinding Map



Campus Libraries, University of British Columbia



University of British Columbia



Adapted by Biomedical Communications from original Campus Planning and Development map.

The UBC Faculty of Medicine at Point Grey Campus